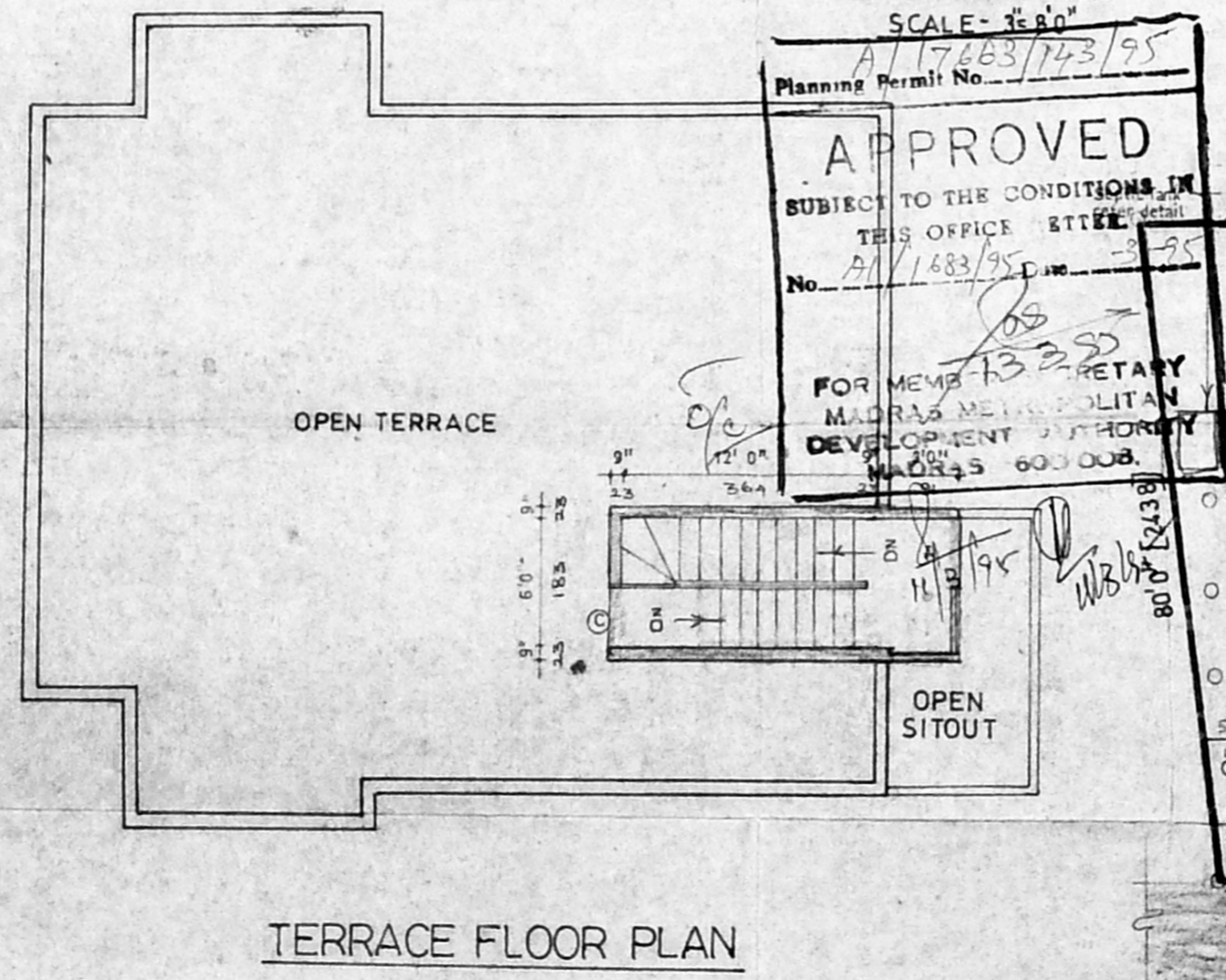
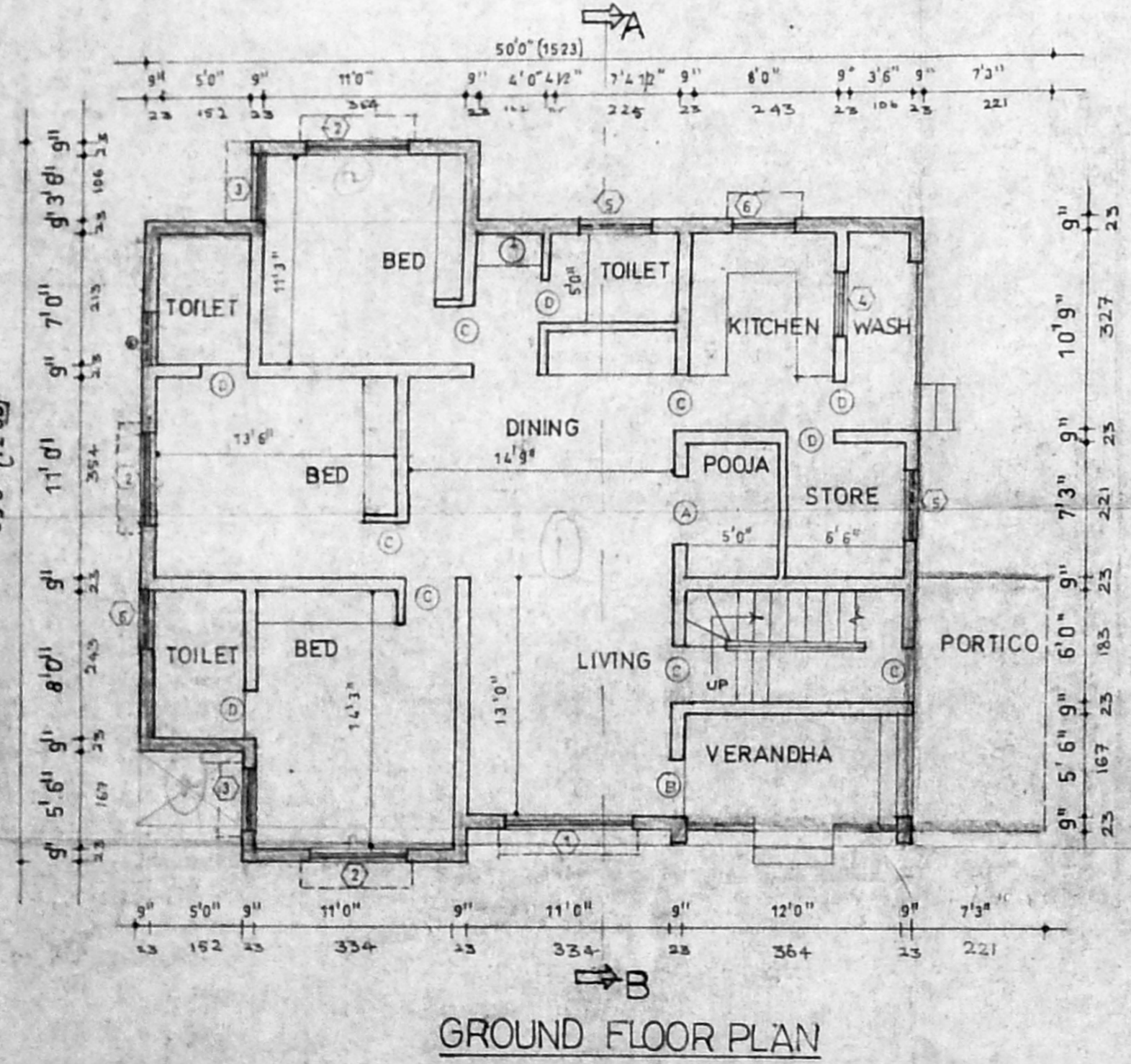
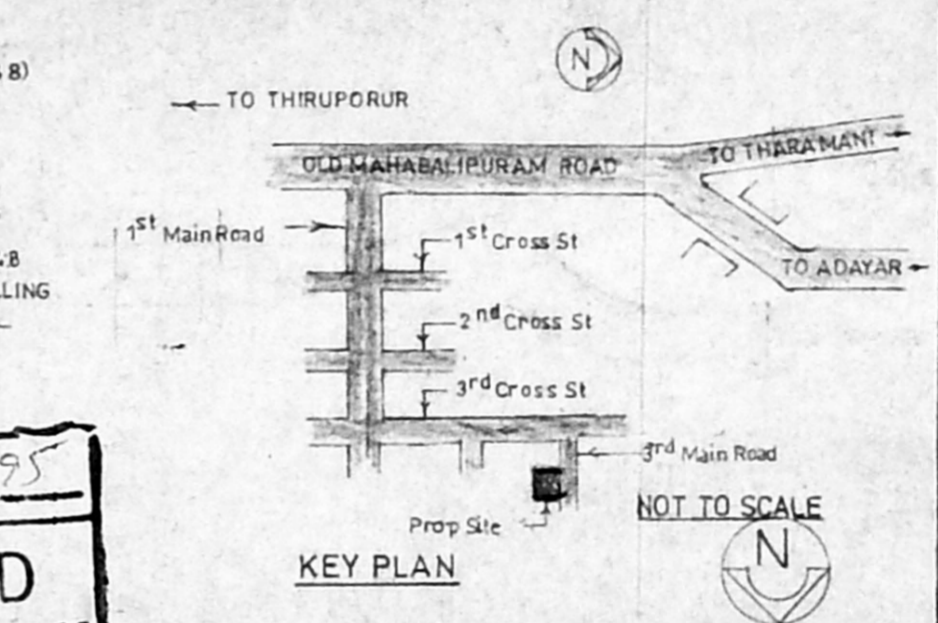
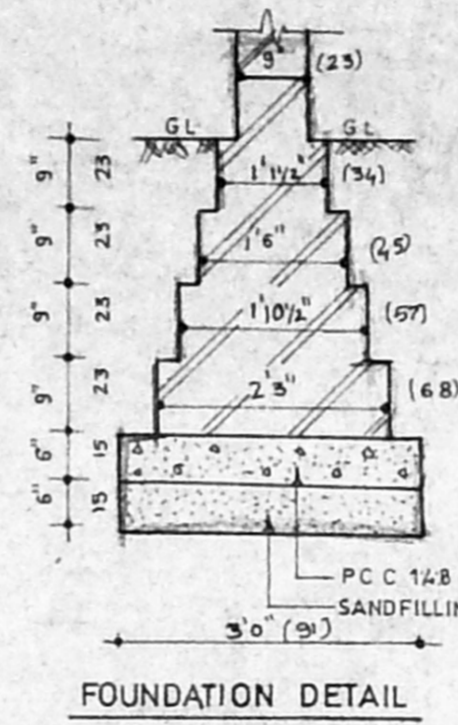
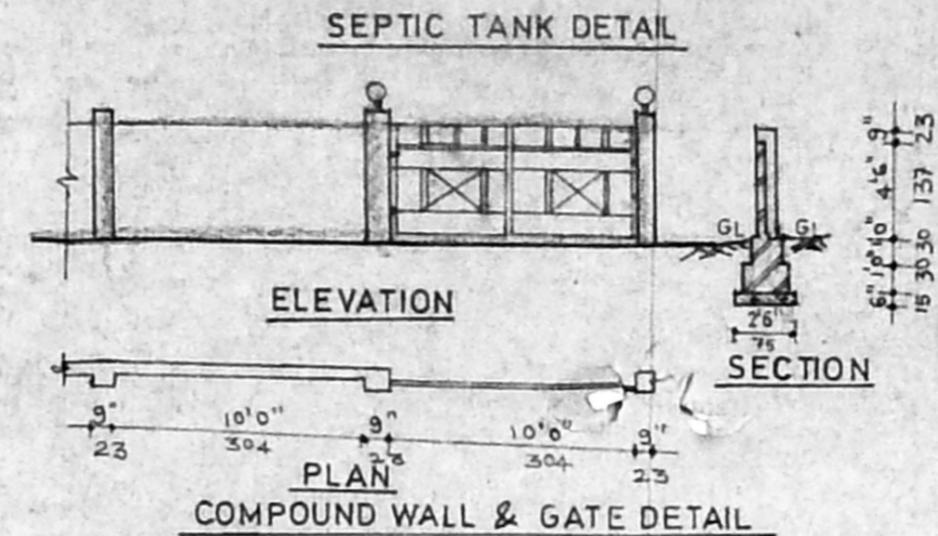
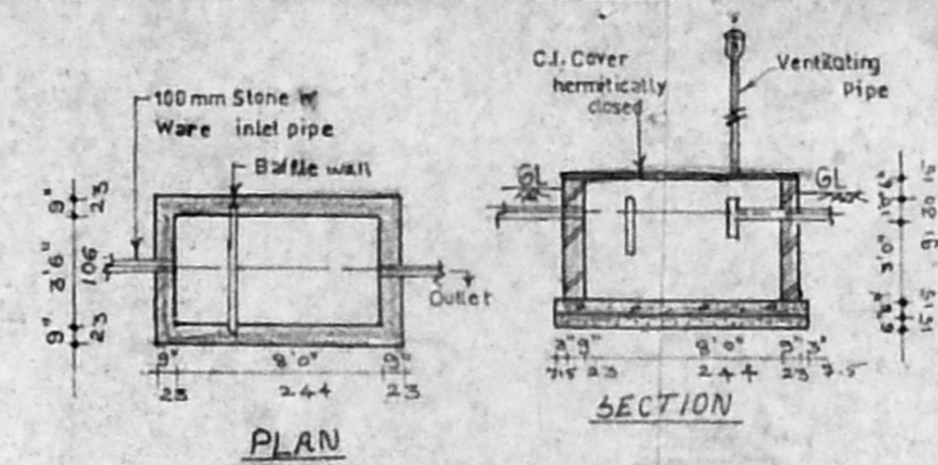
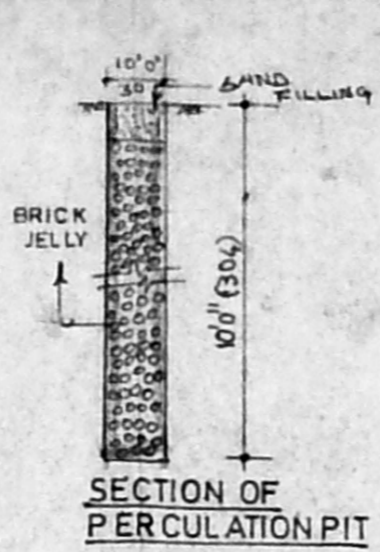
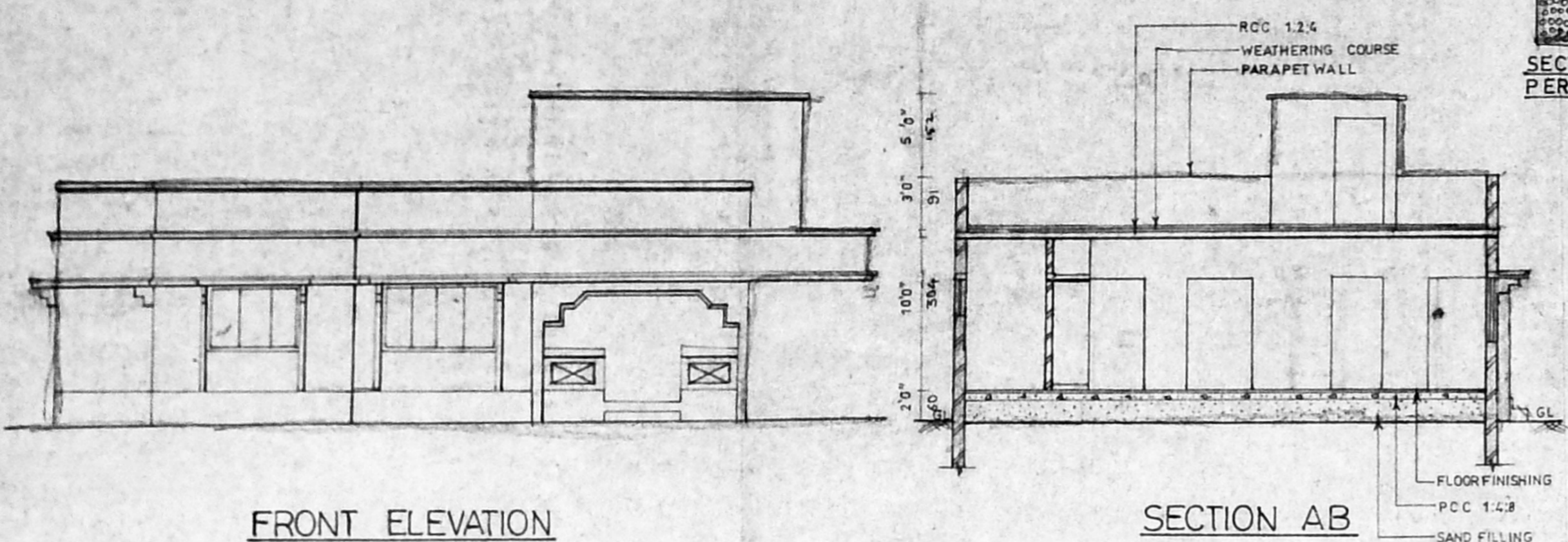
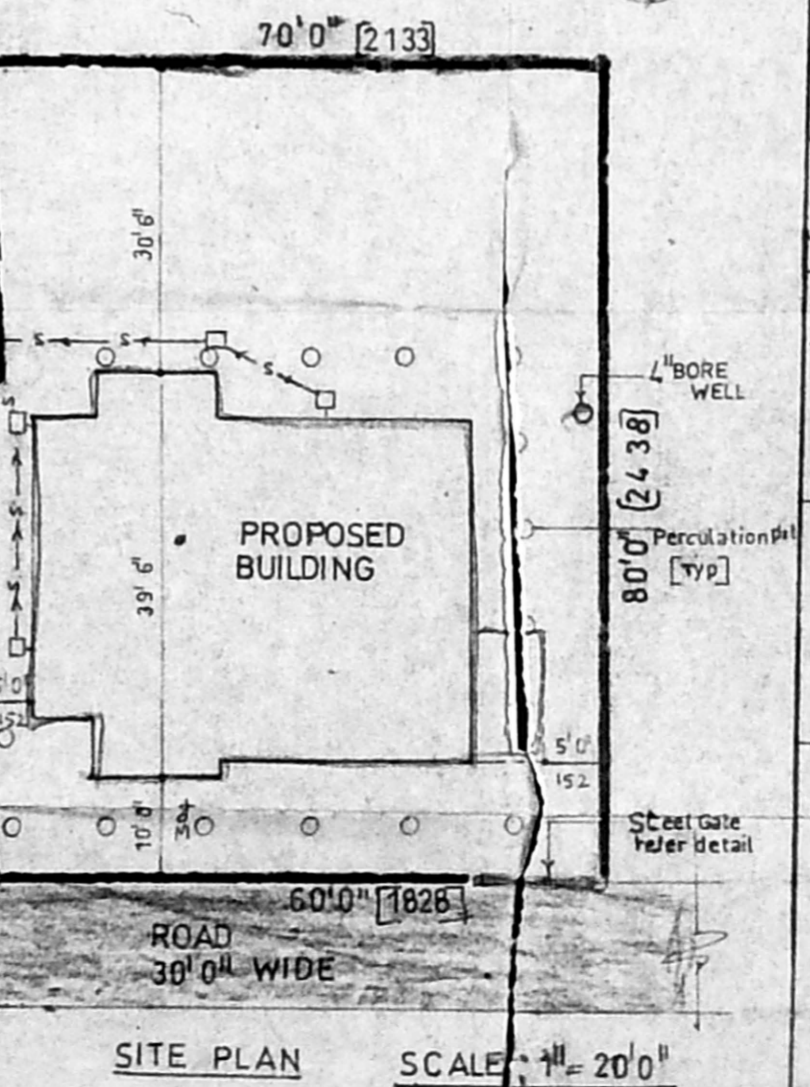


PLAN SHOWS THE PROPOSED RESIDENTIAL BUILDING AT PLOT NO 73A IN RAJUNAGAR COMPRISED IN S: NO 213/1A1A1A1B PART SITUATED AT OKKIYAM - THORAI PAKKAM, CHENGAI M.G.R DISTRICT

SCRUTINY PLAN
A1/1683/95
17/2/95



SCALE - 3/8" = 1'-0"
A1/1683/143/95
Planning Permit No. 13280
APPROVED
SUBJECT TO THE CONDITIONS IN THIS OFFICE STAMP
No. A1/1683/95
FOR MEMB. SECRETARY
MADRAS METROPOLITAN
DEVELOPMENT AUTHORITY
MADRAS 600 008.



DATE : 20/10/94	SCALE : 1/8" = 1'-0"
DRN: M. KRISHNA KUMARI	CKD :
SCHEDULE OF JOINERY	
(A) POOJA DOOR	3'6" x 7'0" 106 x 213
(B) DOOR	3'6" x 7'0" 106 x 213
(C) -DO-	3'0" x 7'0" 91 x 213
(D) -DO-	2'6" x 7'0" 75 x 213
(E) WINDOW	7'0" x 4'0" 213 x 122
(1) -DO-	5'3" x 4'0" 149 x 122
(2) -DO-	3'6" x 4'0" 106 x 122
(3) -DO-	3'6" x 4'0" 106 x 91
(4) VENTILATOR	4'0" x 2'0" 122 x 60
(5) -DO-	3'0" x 2'0" 91 x 60

AREA STATEMENT		
	Sqft	Sqm
PLOT AREA	5360	496
GROUND FLOOR		
PLINTH AREA	1575	146
PLOT COVERAGE	29%	
FSI	.29	

COLOUR INDEX	
PROPOSED	ROAD
BOUNDARY	SEWAR LINE

OWNER
[Signature]

LICENSED SUPERVISOR
[Signature]
R. RAJASEKARAN, D.C.E., (AMIB)
Licensed Surveyor Class II
Corporation Of Madras Licence No. 454,
No. 3, L.B. Road, Thiruvanniyur, Madras-41